



École  
nationale supérieure  
d'architecture  
de Normandie



PROGRAMME ERASMUS+  
KA2 STRATEGIC PARTNERSHIPS FOR HIGHER EDUCATION  
ARCHEA, Multiplier Event E2  
Rouen, 7 March 2019

**“Designing the European medium-sized City. The Place of Nature in Urban Design /  
Concevoir la ville moyenne européenne. Projet urbain et espaces naturels »**

### GENERAL INFORMATION

The meeting will take place at the *Ecole nationale supérieure d'architecture de Normandie* (School of Architecture of Normandy), 27 rue Lucien Fromage, 76160 Darnétal.

Darnétal is located at the east border of the City of Rouen (20-25 minutes by bus from the Rouen Center and the Railway Station)

27, rue Lucien Fromage  
B.P.04  
76161 Darnétal Cedex

Téléphone 02 32 83 42 00  
Télécopie 02 32 83 42 10

contact@rouen.archi.fr  
www.rouen.archi.fr

Etablissement public national  
à caractère administratif créé par  
décret n° 81 332 du 6 avril 1981

Dossier suivi par  
Pr. **Valter Balducci**  
Tél. 06 32 29 68 84  
valter.balducci@rouen.archi.fr

Références  
ARCHEA / E2 / 001

### HOW TO REACH ROUEN

The city of Rouen is accessible by railway, motorway network and airports.

#### Airports.

Two main airports to join Rouen (see Map 1 below):

1. The main airport is the **Airport Paris “Charles de Gaulle”**, north of Paris. From this airport, follow the three successive steps (see Map 2 below):

- first, the regional train RER “B” in direction to Paris and stop at the station “Chatelet-les-Halles” (1 hours);
- second, at the RER station “Chatelet-les-Halles” change for the subway line M14 (10 minutes), in direction of “Gare Saint Lazare” (Railway Station “Gare Saint-Lazare”);
- third, at the Railway Station “Gare Saint-Lazare” take a train to the Railway Station “Rouen Rive Droite” (1,5 hours).

2. The second airport is the **Beauvais Airport “Tillé”**. From this airport, follow the four successive steps (see Map 3 below):

- first, the shuttle (<https://www.aeroportparisbeauvais.com/en/access-parking/shuttle/>) at the airport in direction to Paris “Porte Maillot” (75 minutes);
- second, at the Place Porte Maillot take a subway line M1 (5 minutes by foot) in direction “Château de Vincennes” and stop at the station “Champs Elysées Clemenceau”;
- third, at the station “Champs Elysées Clemenceau” change for the subway line M13 in direction “Asnières-Gennevilliers” or “St. Denis Université” and stop at the station “Gare Saint Lazare” (Railway Station “Gare Saint-Lazare”) (15 minutes);
- fourth, at the Railway Station “Gare Saint-Lazare” take a train to Railway Station “Rouen Rive Droite” (1,5 hours).



#### Trains.

From Paris, two trains every hour go to Rouen: from the Railway Station “Gare Saint-Lazare” to Railway Station “Rouen Rive Droite” (1,5 hours).

<https://www.sncf.com/en>

**Motorway.**

Rouen is along the Motorway A13 "Paris-Rouen-Caen" (140 km from Paris) (see Map 4 below).

**Rent a car.**

In both Airports are available the mayor car-hire services.

**HOW TO REACH THE SCHOOL OF ARCHITECTURE OF NORMANDY.****By Car.**

From Paris by the Motorway, take the exit n. 22, and follow the road indications first "Rouen" and then "Darnétal"

**By Bus.**

From the Railway Station "Rouen Rive Droite" in Rouen take (see Map 5 below):

- first, the subway in direction "G. Braque" ou "Technopole", and stop at the bus station "Théâtre des Arts" (5-7 minutes);
- second, at the bus station "Théâtre des Arts" take the bus TEOR T3 in direction of "Durecu-Lavoisier", and stop at the bus stop "Ecole d'Architecture"(15 minutes); a pedestrian school entry is located 50 meters after the bus stop.

**By Taxi.**

A taxi station is located at the right side of the Railway Station "Rouen Rive Droite".

Two main taxi companies are in Rouen:

- « Taxis jaunes », 8 Avenue Jean Rondeaux, 76100 Rouen, tel. 02 35 88 50 50, <https://taxisjaunes.fr/>.

- « Les taxis blancs », 52 rue Saint-Julien, 76100 Rouen, tel. 02 35 61 20 50, <https://www.taxis-blancs-rouen.fr/>.

**Parking in Darnétal:** The School of Architecture has its own private parking (26 rue Lucien Fromage, 76160 Darnétal), accessible to participants.

**ACCOMODATION**

The School of Architecture do not have a service for the hotel reservation. We suggest to see the website of the Tourism Information <https://www.rouentourisme.com/sleep/>.

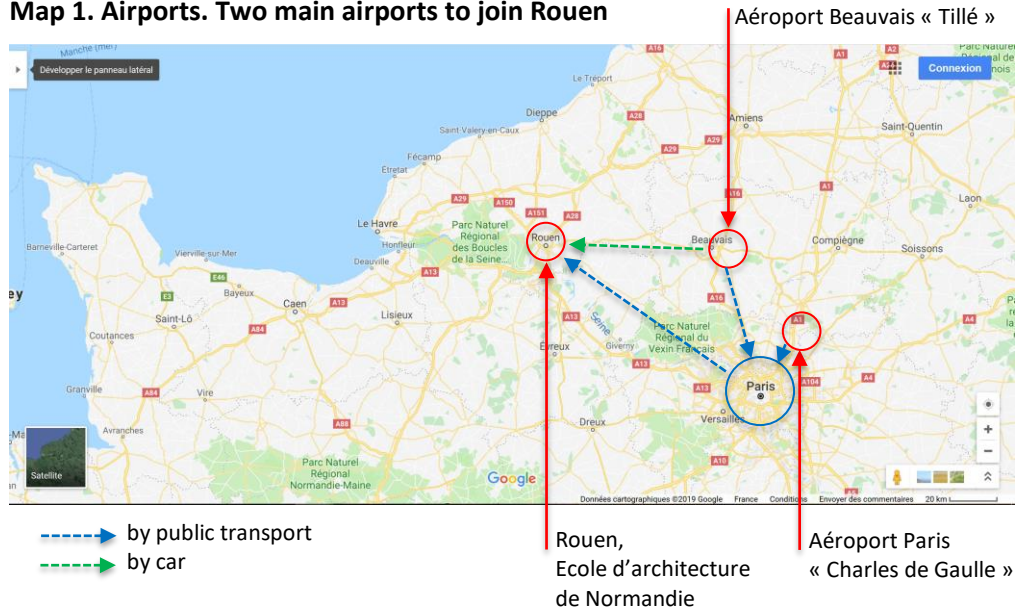
If you are in Rouen without a car, we suggest to book an Hotel along the bus line of the TEOR T3 near the city centre (sector among Théâtre des Arts, Cathedral, Saint Maclou).

**FOR ANY FURTHER QUESTIONS FEEL FREE TO CONTACT:**

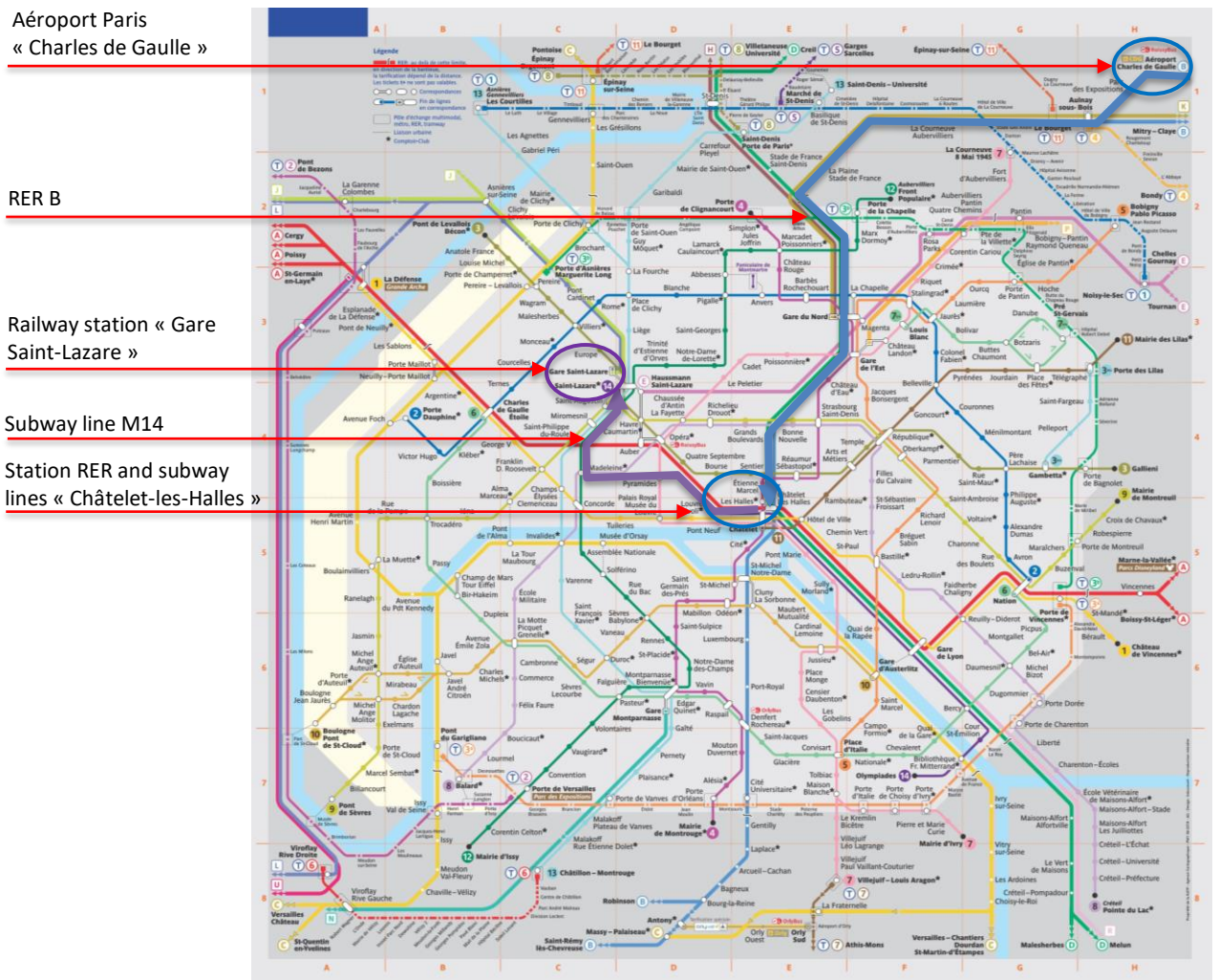
valter.balducci@rouen.archi.fr

pierreantoine.sahuc@rouen.archi.fr

**Map 1. Airports. Two main airports to join Rouen**

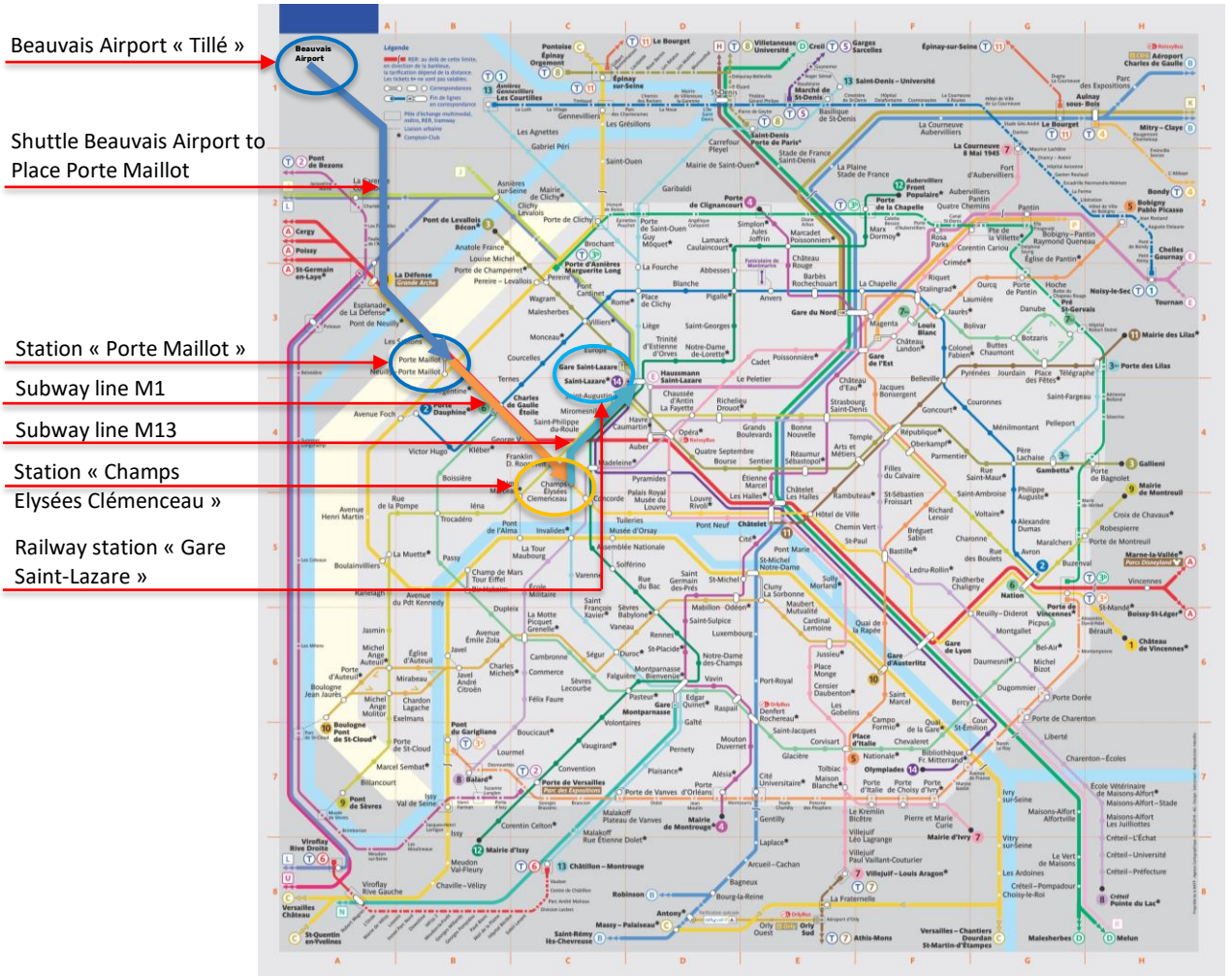


**Map 2. From Airport «Charles de Gaulle» to Railway Station « Gare Saint Lazare »**



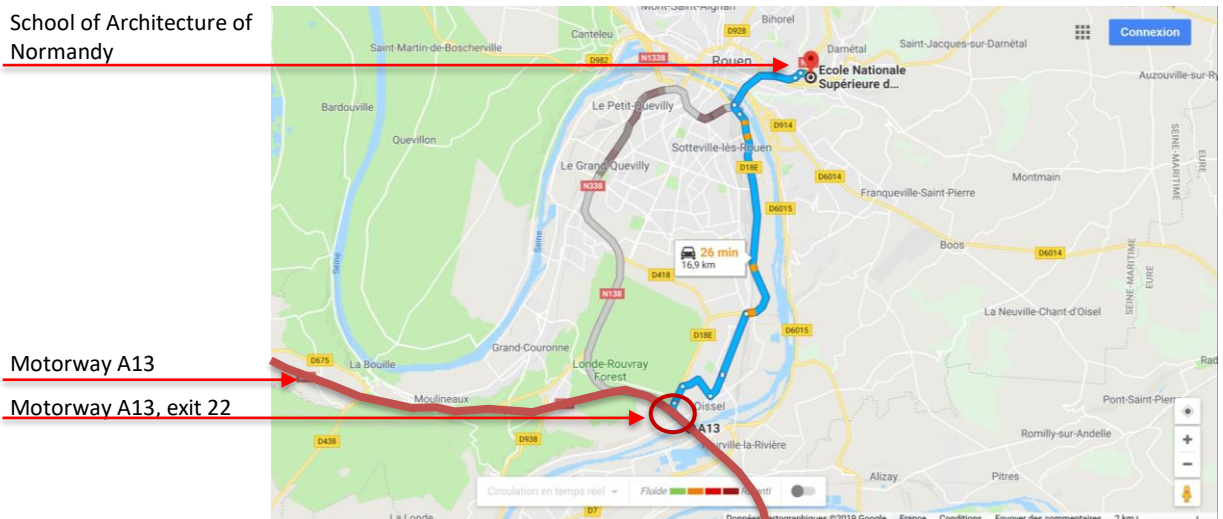


**Map 3. From Beauvais Airport “Tillé » to Railway Station « Gare Saint Lazare ».**

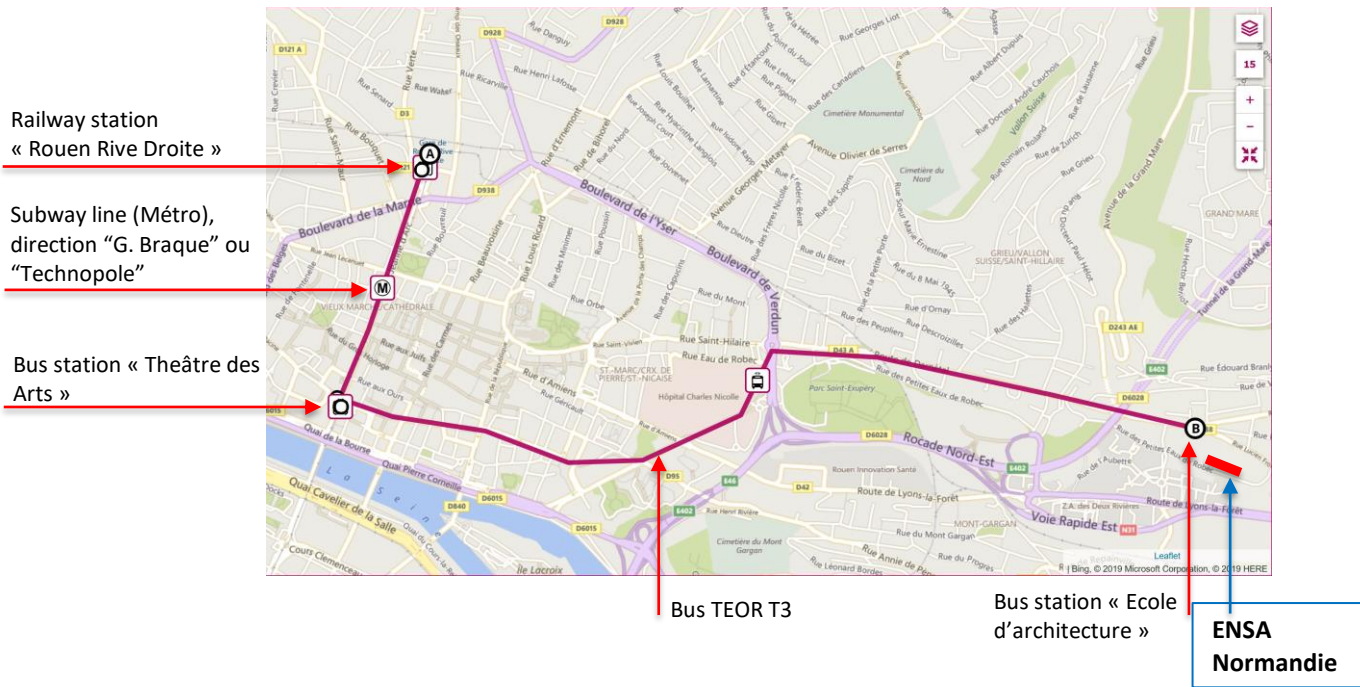


**Map 4. From the Motorway A13 to the School of Architecture.**

(on the Motorway A13 (red line), take the exit n. 22 and follow the road indications, first to “Rouen”, and then to “Darnétal” (blue line)



**Map 5. From the Railway Station “Rouen Rive Droite” to the School of Architecture by the public transport network.**



**Map 6. Ecole d’Architecture**

